












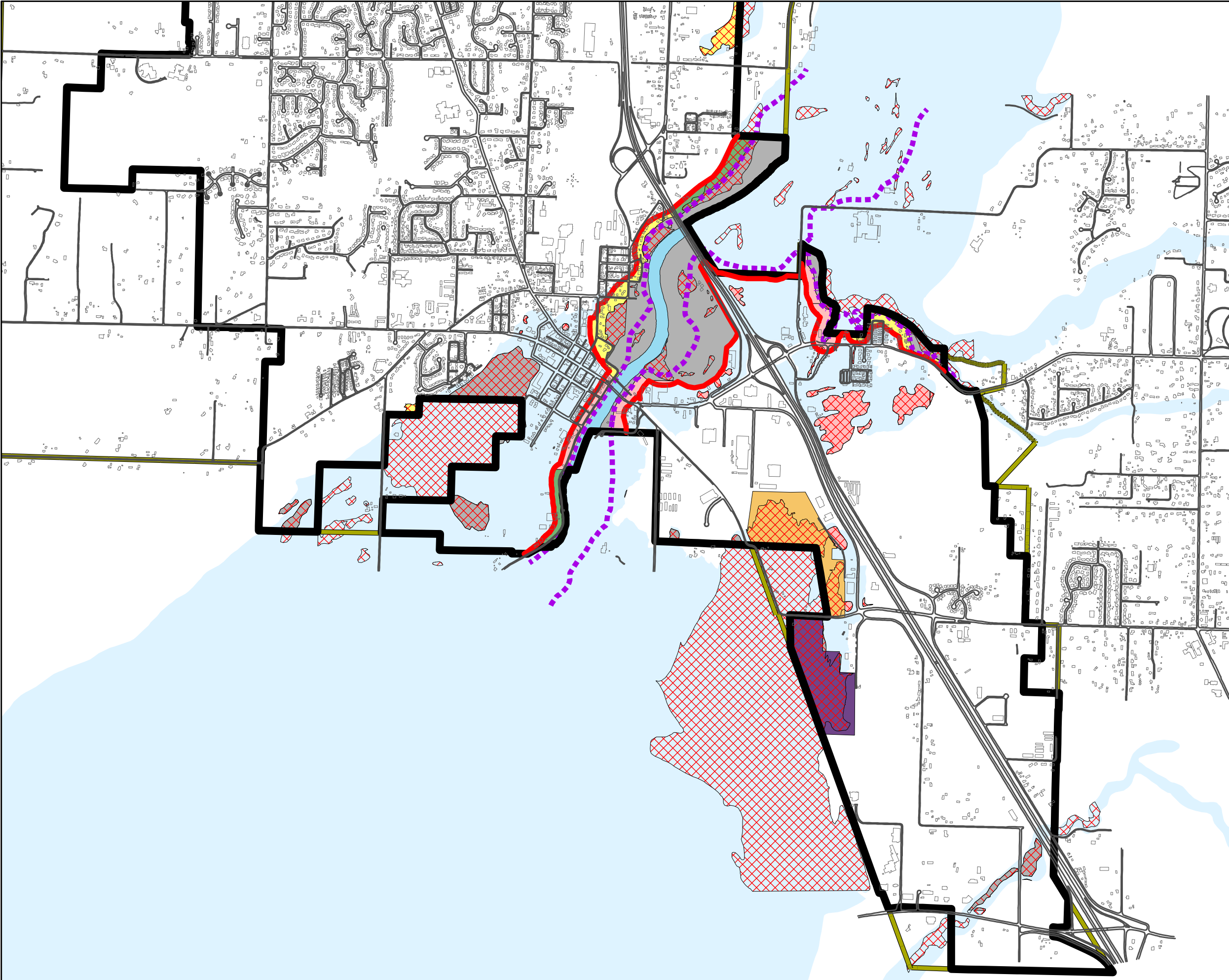


City of Ferndale



2006 Proposed Shoreline  
Land Use Designations

- Legend**
-  Shoreline Jurisdiction
  -  City Limits
  -  Urban Growth Area
  -  Floodway (Shoreline)
  -  Wetland in 100-year Floodplain
  -  Aquatic
  -  Conservancy
  -  General Commercial Conservancy
  -  Manufacturing Conservancy
  -  Residential
  -  Rural
  -  Urban
  -  100-year Floodplain



2,000 1,000 0 2,000 Feet

Draft: Map Print Date: August 2006  
 Content Approved by Ferndale City Council May 2005  
 Content Revised August 10, 2006

DISCLAIMER  
 USE OF THIS MAP REPLACES THE USER'S AGREEMENT WITH  
 THE POLYCOMB STATEMENT  
 THE CITY OF FERNDALE ASSUMES NO LIABILITY FOR ERRORS OR OMISSIONS  
 IN THIS MAP OR FOR ANY DAMAGE, INCLUDING ECONOMIC LOSS, ARISING  
 FROM THE USE OF THIS MAP OR FROM ANY OTHER INFORMATION CONTAINED  
 HEREIN. THE CITY OF FERNDALE ASSUMES NO LIABILITY FOR ANY DAMAGE,  
 INCLUDING ECONOMIC LOSS, ARISING FROM THE USE OF THIS MAP OR  
 FROM ANY OTHER INFORMATION CONTAINED HEREIN.